



ICT 210

GPS Map
Camera Lite

GC89+P98, Mundapara, Chak Kolarkhal, West Bengal
700100, India

Latitude
22.516746°

Longitude
88.418438°

Local 03:52:04 PM
GMT 10:22:04 AM

Altitude -47.3 meters
Thursday, 23-12-2021

ROOM

ICT 210



GPS Map
Camera Lite

GC89+P98, Mundapara, Chak Kolarkhal, West Bengal
700100, India

Latitude
22.5167376°

Longitude
88.4184435°

Local 03:51:48 PM
GMT 10:21:48 AM

Altitude -47.3 meters
Thursday, 23-12-2021



GPS Map
Camera Lite

GC89+P98, Mundapara, Chak Kolarkhal, West Bengal
700100, India

Latitude
22.5167729°

Local 03:34:58 PM
GMT 10:04:58 AM

Longitude
88.4184327°

Altitude -51 meters
Thursday, 23-12-2021

CLASSROOM

MCA 102



GPS Map
Camera Lite

Chak Kalar Khal Rd, Mundapara, Kolkata, West Bengal
700100, India

Latitude

22.5180516°

Longitude

88.4189771°

Local 02:48:50 PM

GMT 09:18:50 AM

Altitude -45.2 meters

Thursday, 23-12-2021



GPS Map
Camera Lite

GC99+3FQ, Mundapara, Chak Kolarkhal, West Bengal
700100, India

Latitude
22.5177243°

Longitude
88.4187221°

Local 02:37:02 PM
GMT 09:07:02 AM

Altitude -50.2 meters
Thursday, 23-12-2021

LECTURE ROOM
CME 316



GPS Map
Camera Lite

GC99+3FQ, Mundapara, Chak Kolarkhal, West Bengal
700100, India

Latitude
22.5176639°

Longitude
88.4188111°

Local 02:26:42 PM
GMT 08:56:42 AM

Altitude -49.1 meters
Thursday, 23-12-2021

Student Satisfaction Survey Process

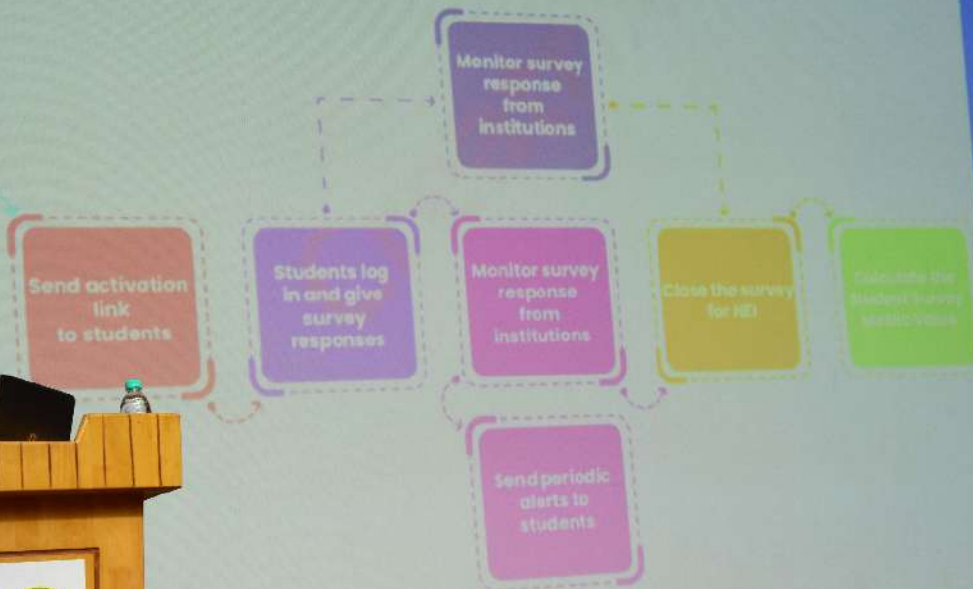



Image Source: Creatrix Campus















 **GPS Map**
Camera Lite

Chak Kalar Khal Rd, Mundapara, Kolkata, West Bengal 700100,
India

Latitude

22.518005°

Longitude

88.4188849°

Local 12:57:54 PM

GMT 07:27:54 AM

Altitude -45 meters

Friday, 24-12-2021



 GPS Map
Camera Lite

GC89+XC2, Mundapara, Chak Kolarkhal, West Bengal
700100, India

Latitude

22.5171621°

Longitude

88.4184331°

Local 01:06:22 PM

GMT 07:36:22 AM

Altitude -50.3 meters

Friday, 24-12-2021



GC89+XC2, Mundapara, Chak Kolarkhal, West Bengal
700100, India

Latitude

22.5172059°

Longitude

88.4185047°

Local 01:07:49 PM

GMT 07:37:49 AM

Altitude -50.8 meters

Friday, 24-12-2021



Chak Kalar Khal Rd, Mundapara, Kolkata, West Bengal 700100,
India

Latitude

22.5180398°

Longitude

88.4189681°

Local 12:56:21 PM

GMT 07:26:21 AM

Altitude -51.2 meters

Friday, 24-12-2021



 **GPS Map**
Camera Lite

GC89+G5C Heritage Institute Of Technology Heritage Girl's
Hostel, HERITAGE INSTITUTE OF TECHNOLOGY, Mundapara, Chak
Kolarkhal, West Bengal 700100, India

Latitude

22.5163969°

Longitude

88.4179249°

Local 10:59:21 AM

GMT 05:29:21 AM

Altitude -51.3 meters

Friday, 24-12-2021



 **GPS Map**
Camera Lite

GC89+G5C Heritage Institute Of Technology Heritage Girl's
Hostel, HERITAGE INSTITUTE OF TECHNOLOGY, Mundapara, Chak
Kolarkhal, West Bengal 700100, India

Latitude

22.5163969°

Longitude

88.4179249°

Local 10:59:21 AM

GMT 05:29:21 AM

Altitude -51.3 meters

Friday, 24-12-2021



 **GPS Map**
Camera Lite

**CENTRAL BLOCK, HERITAGE INSTITUTE OF TECHNOLOGY,
Mundapara, Kolkata, West Bengal 700100, India**

Latitude

22.5172145°

Local 01:04:14 PM

GMT 07:34:14 AM

Longitude

88.4187645°

Altitude -50.3 meters

Thursday, 23-12-2021



CME Building, HERITAGE INSTITUTE OF TECHNOLOGY,
Mundapara, Kolkata, West Bengal 700100, India

Latitude

22.5176617°

Local 01:12:40 PM


GMT 07:42:40 AM


Longitude

88.4189516°

Altitude -51.3 meters

Thursday, 23-12-2021



 GPS Map
Camera Lite

**CENTRAL BLOCK, HERITAGE INSTITUTE OF TECHNOLOGY,
Mundapara, Kolkata, West Bengal 700100, India**

Latitude

22.5173268°

Longitude

88.4187783°

Local 01:29:07 PM

GMT 07:59:07 AM

Altitude -50.2 meters

Thursday, 23-12-2021



 **GPS Map
Camera Lite**

**CENTRAL BLOCK, HERITAGE INSTITUTE OF TECHNOLOGY,
Mundapara, Kolkata, West Bengal 700100, India**

Latitude

22.5173194°

Local 01:29:24 PM

GMT 07:59:24 AM

Longitude

88.4187999°

Altitude -50.2 meters

Thursday, 23-12-2021



 **GPS Map**
Camera Lite

GC89+XC2, Mundapara, Chak Kolarkhal, West Bengal 700100,
India

Latitude

22.517216°

Local 01:37:36 PM

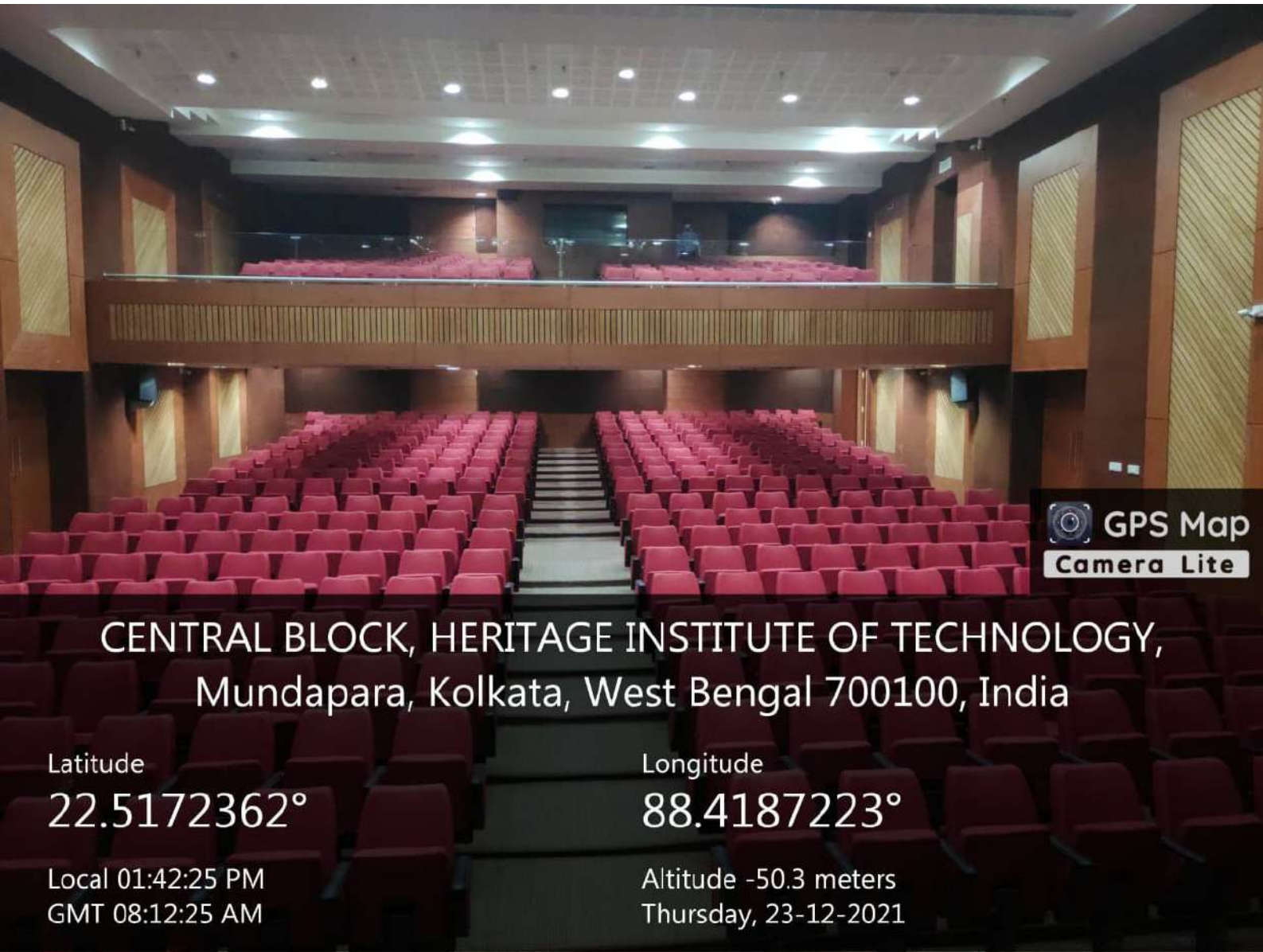
GMT 08:07:36 AM

Longitude

88.4185636°

Altitude -50.3 meters

Thursday, 23-12-2021



 **GPS Map**
Camera Lite

**CENTRAL BLOCK, HERITAGE INSTITUTE OF TECHNOLOGY,
Mundapara, Kolkata, West Bengal 700100, India**

Latitude

22.5172362°

Local 01:42:25 PM
GMT 08:12:25 AM

Longitude

88.4187223°

Altitude -50.3 meters
Thursday, 23-12-2021



Heritage Institute Of Technology Meditation Center, Babuji
Memorial Ashram, 993, Chowbaga Rd, Madurdaha, Mundapara,
Kolkata, West Bengal 700107, India

Latitude

22.5173319°

Local 01:41:45 PM

GMT 08:11:45 AM

Longitude

88.4172128°

Altitude 0 meters

Thursday, 23-12-2021



**CENTRAL BLOCK, HERITAGE INSTITUTE OF TECHNOLOGY,
Mundapara, Kolkata, West Bengal 700100, India**

Latitude

22.5173211°

Local 01:44:57 PM

GMT 08:14:57 AM

Longitude

88.4188413°

Altitude -54 meters

Thursday, 23-12-2021



 **GPS Map**
Camera Lite

CENTRAL BLOCK, HERITAGE INSTITUTE OF TECHNOLOGY, Mundapara, Kolkata, West Bengal 700100, India

Latitude

22.5172976°

Local 01:50:04 PM

GMT 08:20:04 AM

Longitude

88.4187142°

Altitude -50.3 meters

Thursday, 23-12-2021